

Wiltshire Highways
Maintenance Programme
Marlborough Area Board
2024/25 – 2029/30
Version 1

MARLBOROUGH AREA BOARD

ID	Road number	lifecycle number	General description	Description from	Description to	Treatment	Length	Year
976351	A345	MARL_23_0005	A345 PEWSEY ROAD	A4	B3052 GEORGE LANE	SURFACING	230	2024/25
976502	A4	MARL_20_0001	A4 WEST KENNETT TO FYFIELD W RESTRICT	WEST KENNETT	FYFIELD W RESTRICT	CARRIAGEWAY REPAIRS	4670	2024/25
977005	B4192	MARL_23_0003	B4192 ALDBOURNE TO AND INCLUDING RAMSBURY TURN	ENT HOME FARM	30 MPH ALDBOURNE	CARRIAGEWAY REPAIRS	2150	2024/25
979327	C121	MARL_23_0004	C121 - YEW TREE LANE BROAD HINTON			CARRIAGEWAY REPAIRS	916	2024/25
976358	A346	MARL_25_0002	BARN STREET HERD STREET	A4 NEW ROAD	THE COMMON	SURFACING	540	2025/26
976360	A346	MARL_25_0003	A346 MARLBOROUGH TO OGBOURNE	THE COMMON MARLBOROUGH	OGBOURNE DOWNS GOLF CLUB	SURFACE DRESSING	5520	2025/26
976720	B4003	MARL_24_0006	B4003 link A4 WEST KENNETT TO A4361 AVEBURY	A4 WEST KENNETT	A4361 AVEBURY	SURFACE DRESSING	TBC	2025/26
976972	C190	MARL_24_0003	MARLBOROUGH ROAD / STOCK LANE	ALDBOURNE	STOCK LANE COTTAGE	SURFACE DRESSING	2750	2025/26
979072	A4 / A4361	MARL_24_0005	CIRCULATORY PATH OF THE ROUNDABOUT	BECKHAMPTON R'ABOUT	BECKHAMPTON R'ABOUT	SURFACING	240	2025/26
979075	B4192	MARL_24_0004	SWINDON RD ALDBOURNE	30 MPH ALDBOURNE	COUNTY BOUNDARY	CARRIAGEWAY REPAIRS	1930	2025/26
979095	C6	MARL_24_0002	C6 AXFORD, RAMSBRY	30MPH LIMIT	WHITES HILL	SURFACE DRESSING	1060	2025/26
979329	A4	MARL_25_0001	A4 - BRIDGE STREET TO A345 BRIDEWELL STREET MINI	JUNCTION HIGH STREET	ELEC SUB STATION	SURFACING	115	2025/26
1006783	A346	MARL_22_0004	A346 MARLBOROUGH TO SWINDON BOUNDARY			SURFACING	700	2025/26
977013	C18/UC	MARL_23_0001	THE PARADE KENNET PLACE, MARLBOROUGH			SURFACING	325	2026/27
977193	UC	MARL_26_0002	SCHOOL LANE (ROCKLEY)	C18	END	SURFACE DRESSING	820	2026/27

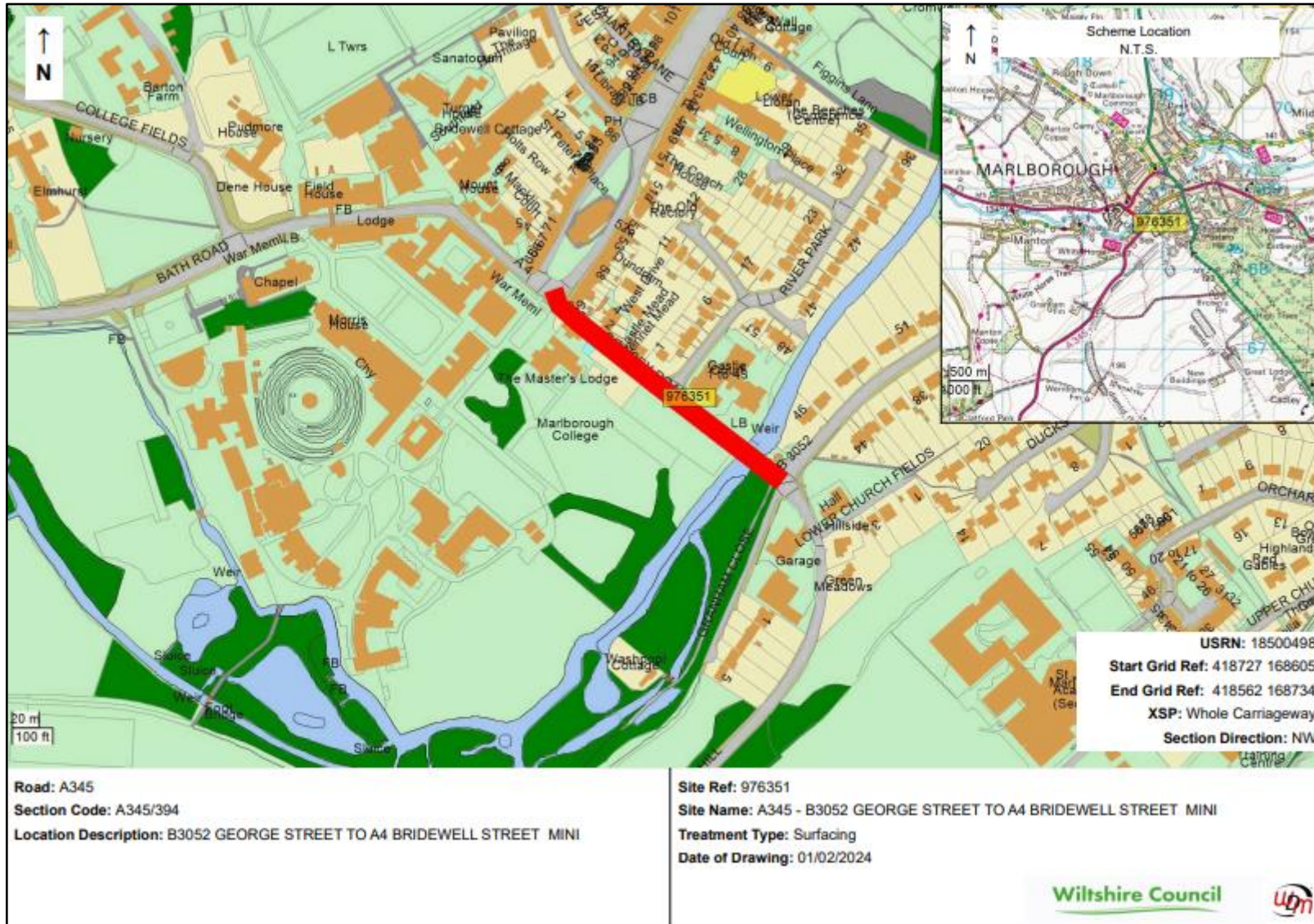
Please note that this programme may be subject to change.

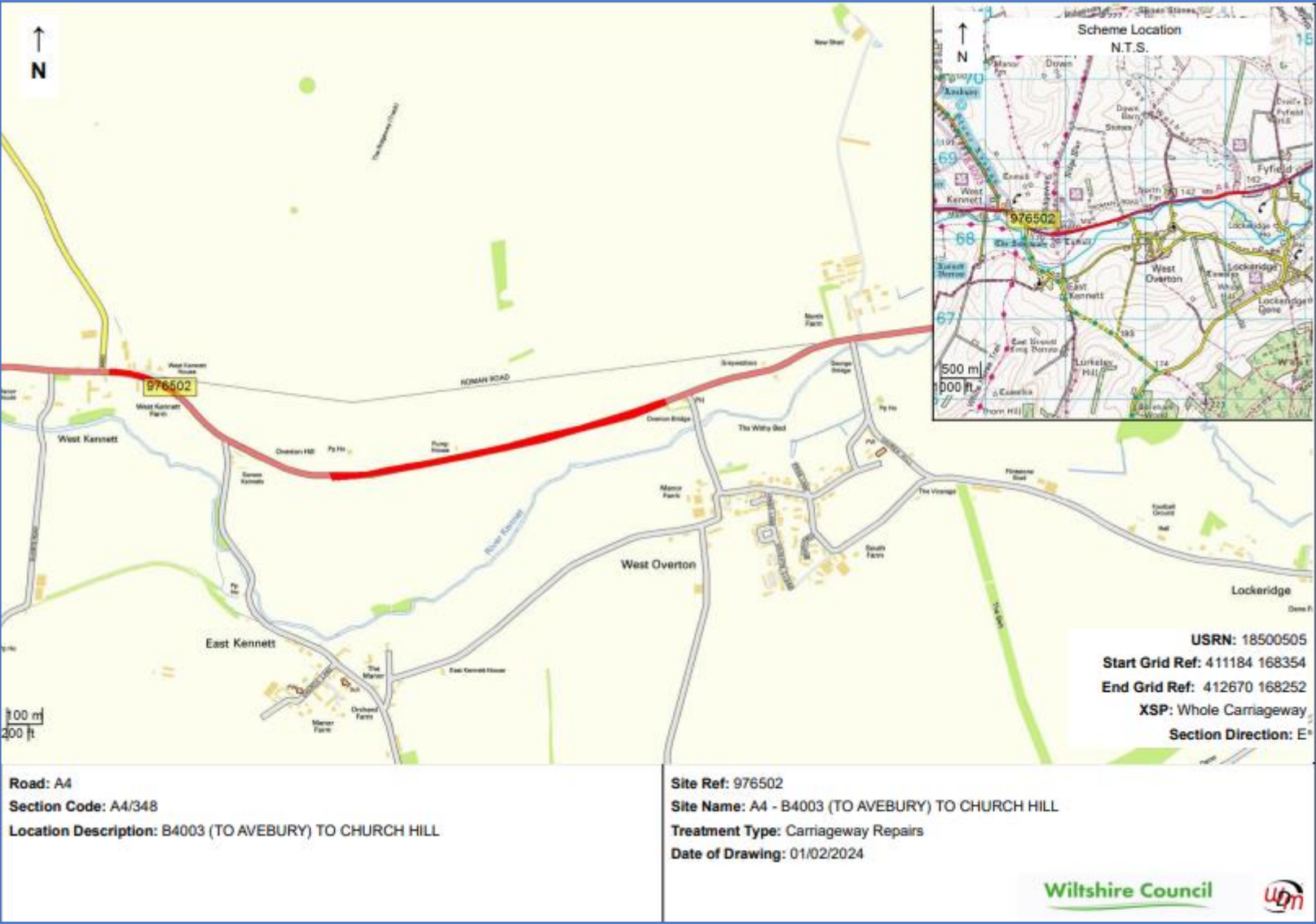
MARLBOROUGH AREA BOARD

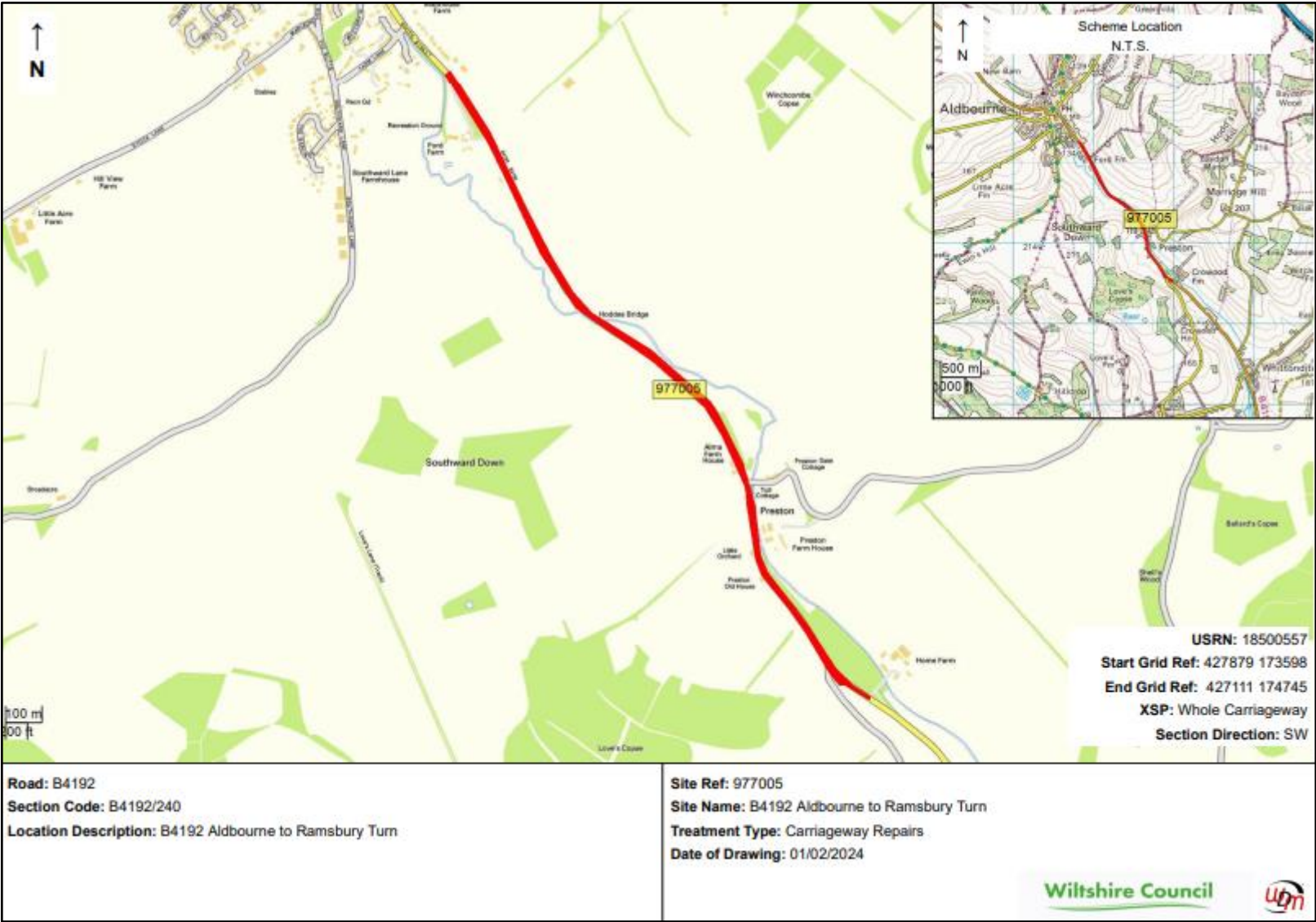
ID	Road number	lifecycle number	General description	Description from	Description to	Treatment	Length	Year
977229	UC	MARL_26_0003	SHEPHERDS DROVE	MANOR LANE SOUTH	CORES COPSE	SURFACE DRESSING	1360	2026/27
977232	UC	MARL_26_0007	FINCHES LANE BAYDON	ERMINE ST	ERMINE ST	SURFACE DRESSING	970	2026/27
979328	C189	MARL_25_0006	OXFORD STREET, BAYDON HILL, ALDBOURNE.	LOTTAGE RD JUNCTION.	30 MPH	SURFACING	520	2026/27
979331	UC	MARL_25_0007	THE WERG (C6 TO 30MPH) MILDENHALL	MILDENHALL TRIANGLE	COCK A TROOP LANE	SURFACING	230	2026/27
979332	UC	MARL_26_0008	GORE LANE	PEAK DOWNS	BAYDON	SURFACE DRESSING	3000	2026/27
976534	A4361	MARL_FF_976534	A4361 NORTH OF BECKHAMPTON RBT	BECKHAMPTON RBT	TOP OF HILL - SEE PLAN - NR MILESTONE	SURFACING	400	2027/28
976789	c121	MARL_26_0006	UFCOTT LOOP ROAD	WEIR FARM XRDS	SOUTHROP XRDS	SURFACE DRESSING	2500	2027/28
976802	C190	MARL_FF_976802	C190 - 30MPH ALDBOURNE TO UC THE BUTTS	MARLBOROUGH ROAD	CASTLE STREET	SURFACING	280	2027/28
976803	C190	MARL_27_976803	C190 (STOCK LANE) RAMSBURY	STOCK LANE COTTAGE	COPSE DROVE	SURFACE DRESSING	3100	2027/28
977200	C38	MARL_27_977200	30/40 MPH LOCKERIDGE NORTH TO A4 FYFIELD	30/40 MPH LOCKERIDGE	A4 FYFIELD	SURFACE DRESSING	480	2027/28
979330	UC	MARL_26_0009	BRIDGE STREET FYFIELD	A4	BRIDGE	SURFACING	560	2027/28
1006784	C6	MARL_25_0005	C6 AXFORD ROAD	STITCHCOMBE	RAMSBURY	SURFACE DRESSING	5500	2027/28
1006785	UC	MARL_27_1006785	WINTERBOURNE MONKTON VILLAGE ROAD	JUNCTION WITH A4361	JUNCTION WITH A4361	SURFACE DRESSING	710	2027/28
1006786	UC	MARL_28_1006786	WINTERBOURNE MONKTON CHURCH ROAD	A4361/UC TO CHURCH WINTERBOURNE MONKTON	END UC TO CHURCH WINTERBOURNE MONKTON	SURFACE DRESSING	491	2028/29

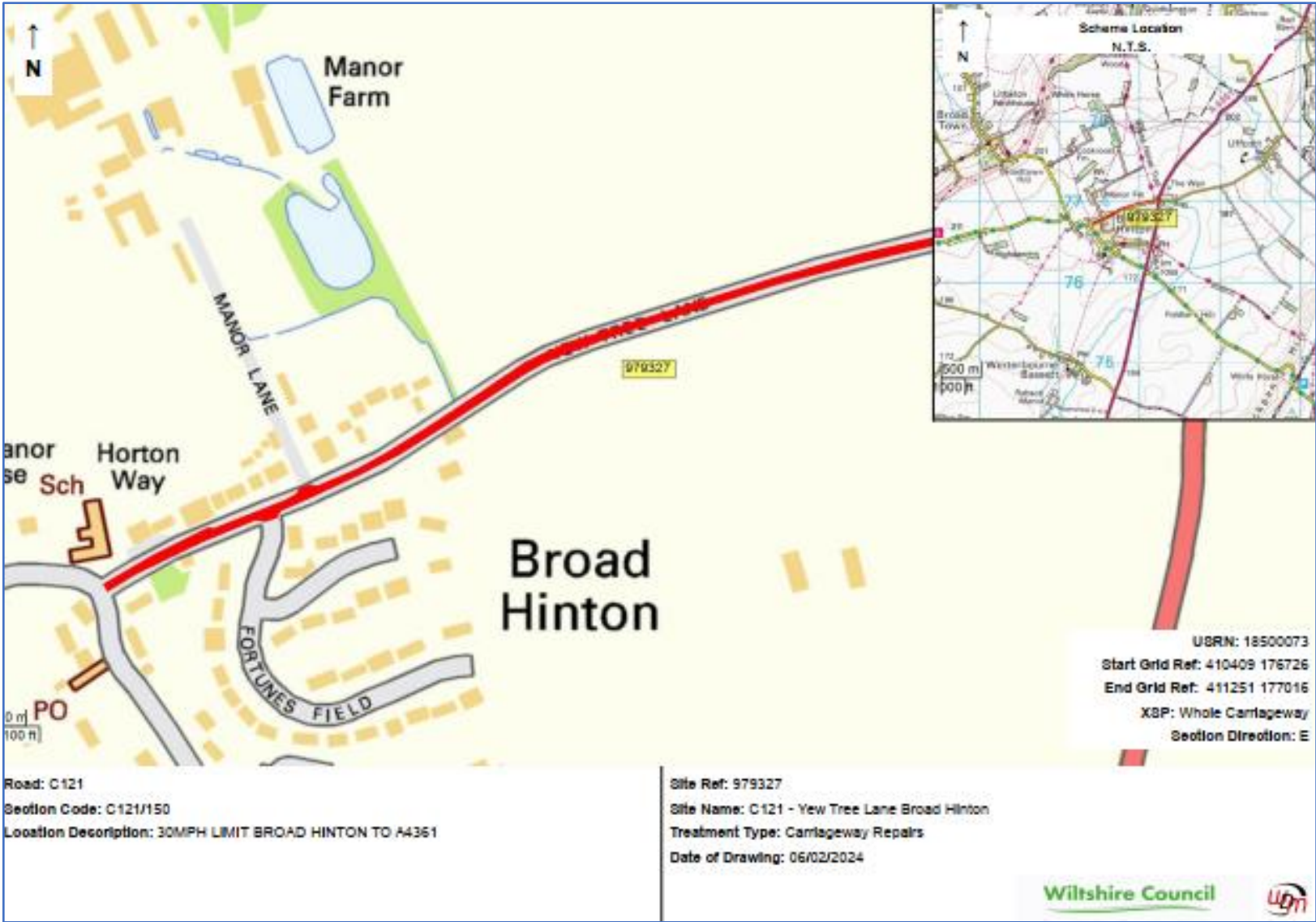
Please note that this programme may be subject to change.

Site Plans for Proposed 2024/25 Schemes









Increased Highway Investment

In addition to the planned major maintenance sites listed, additional works across Wiltshire will be undertaken using the additional investment in road maintenance provided by Wiltshire Council. This funding will be used in two ways:

- a) To target sites most prone to potholes through a package of road resurfacing and localised repairs. These areas will be identified through analysis of customer reports, pothole repairs and local knowledge of areas of concern from the Local Highways Area Engineers. Special consideration will be given to C road and Unclassified roads.
- b) To undertake preventative maintenance using surface treatments, thereby extending the life of the current surface by up to 7 years. These sites will be identified using condition data.

Work to identify sites is currently underway.